

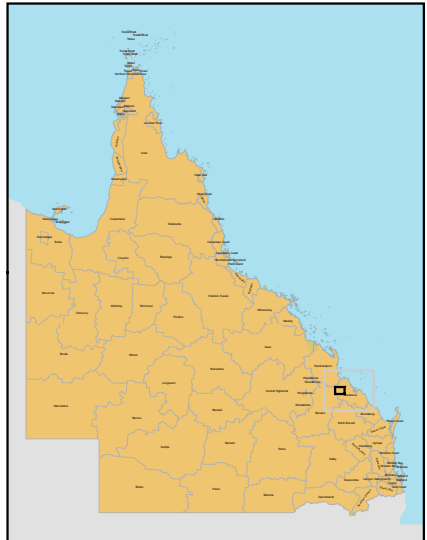
Callide Infrastructure Corridor
State Development Area

CICSDA_001_001



The Coordinator-General

Issued under Part 6 of
The State Development & Public Works Organisation Act 1971



Note

Based on or contains data provided by Department of Environment and Resource Management Queensland 2009 which gives no warranty in relation to the data (including accuracy, reliability, completeness or suitability) and accepts no warranty in relation to the data (including accuracy, reliability, completeness or suitability) and accepts no liability (including without limitation, liability in negligence) for any loss, damage or costs (including consequential damage) relating to any use of the data.

Source

The Coordinator General
Department of Environment and Resource Management



Legend

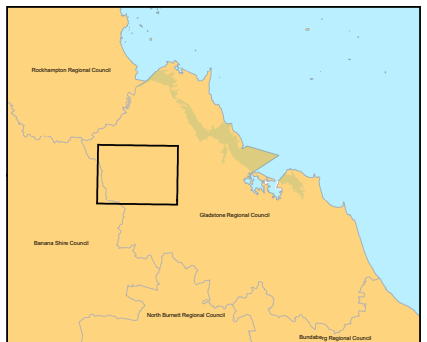
- QR Rail Line
- Callide Infrastructure Corridor
- Easements
- DCDB Land Parcels

Datum - GDA 94 Projection - MGA 94 Zone 56

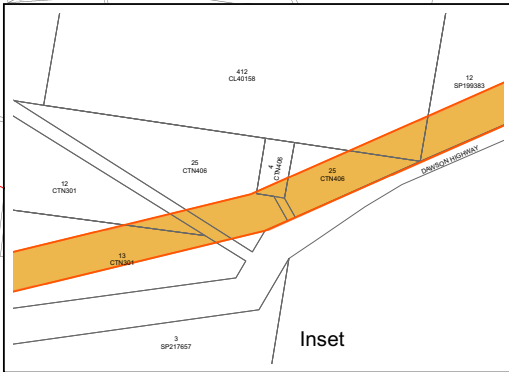
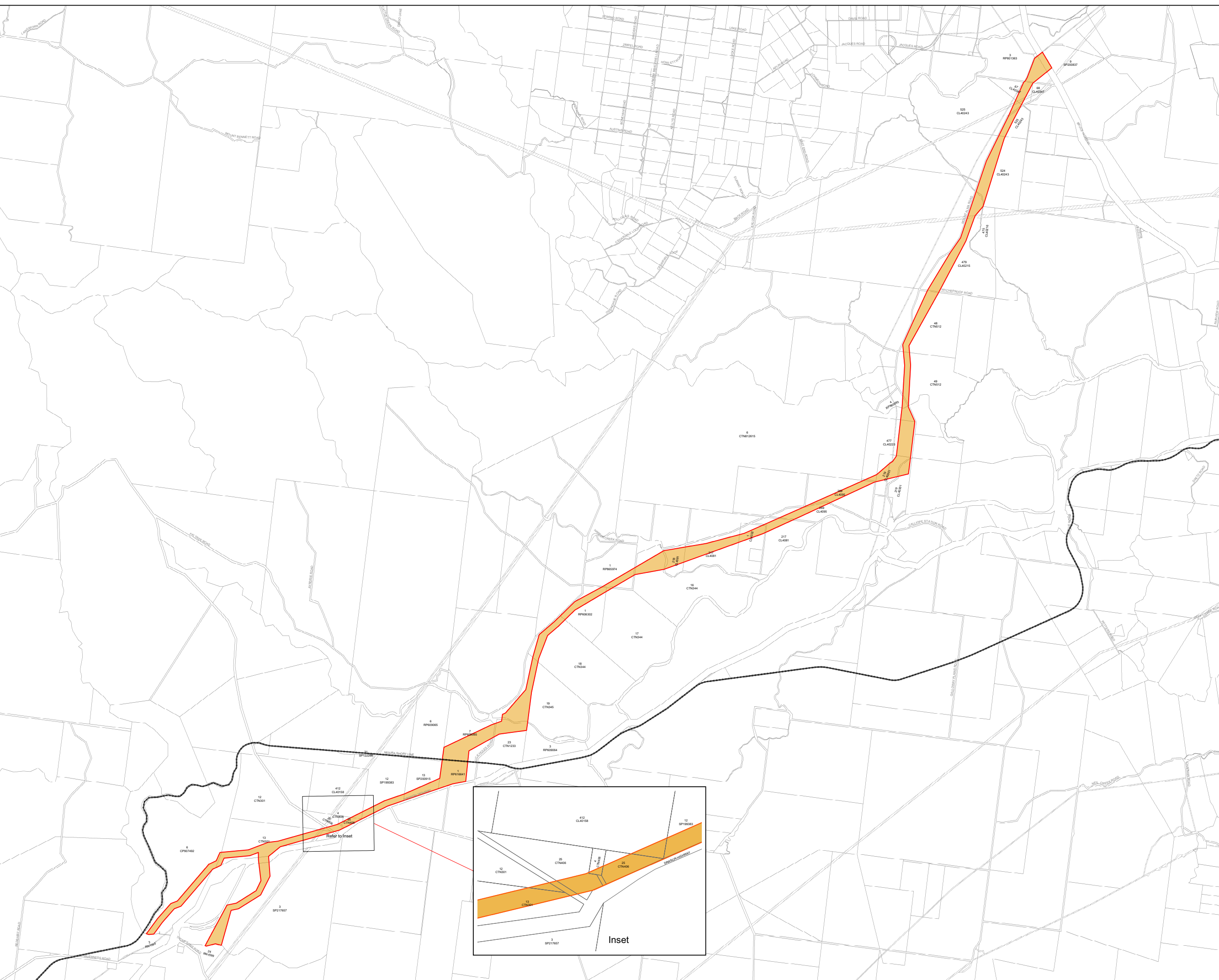


Scale: 1:40,000

- (i) The Coordinator General accepts no responsibility for any loss or damage suffered however arising to any person or corporation who may use or rely on this plan in contravention of the terms of this clause or clauses (i) & (ii).
- (ii) The dimensions, areas, number of lots, size & location of corridor information are approximate only and may vary.
- (iii) This plan may not be copied unless this note is included.



Drawn By:	JWS	27/08/09
Checked By:	KM	27/08/09
Approved By:	DB	27/08/09



Refer to Inset